

Dorset County Council



Wildlife and Countryside Act 1981

**Dorset County Council
County of Dorset Definitive Map and Statement of Rights of Way**

**Dorset County Council (A Footpath from Old Granary Close to
Footpath 15, Weymouth at Preston)
Definitive Map and Statement Modification Order 2017**

This Order is made by Dorset County Council under section 53(2)(b) of the Wildlife and Countryside Act 1981 ("the Act") because it appears to that authority that the County of Dorset Definitive Map and Statement require modification in consequence of the occurrence of an event specified in section 53(3)(c)(i) namely, that a right of way which is not shown in the map and statement subsists or is reasonably alleged to subsist over land in the area to which the map relates and section 53(3)(c)(iii) namely, that any other particulars contained in the map and statement require modification.

The authority have consulted with every local authority whose area includes the land to which the Order relates. The Dorset County Council hereby order that:

1. For the purposes of this Order the relevant date is 13 March 2017.
2. The County of Dorset Definitive Map and Statement shall be modified as described in Part I and Part II of the Schedule and shown on the map attached to the Order.
3. This Order shall take effect on the date it is confirmed and may be cited as the "Dorset County Council (A Footpath from Old Granary Close to Footpath 15, Weymouth at Preston) Definitive Map and Statement Modification Order 2017".

SCHEDULE

(The points specified relate to the map attached to the Order and their positions are identified by national grid references)

Part I

Modification of definitive map Description of path to be added

A Footpath to be added in Weymouth in the Weymouth and Portland Borough:
To be numbered Footpath 157, Weymouth

A – B – F From its junction with the adopted part of Old Granary Close, east of 15 Old Granary Close at point A (SY 70198335), north along the adopted part of Old Granary Close and passing through a gap in the wall, north west of 14 Old Granary Close at point B (SY 70198339). Continue south west and south, via stone and earth surfaced steps to point F (SY 70188338), then west, via a slope with steps to the field boundary, north east of 15 Old Granary Close at point G (SY 70178338). Continue west north west across the field to its junction with Footpath 15, north north west of 15 Granary Close at point H (SY 70128340).

Width: 2.8 metres at point A (SY 70198335), narrowing to 1.5 metres between points B (SY 70198339) and H (SY 70128340).

Part II

Modification of definitive statement Variation of particulars of path

Footpath 157, Weymouth in the Weymouth and Portland Borough:


Add:

From: SY 70198335 To: SY 70128340

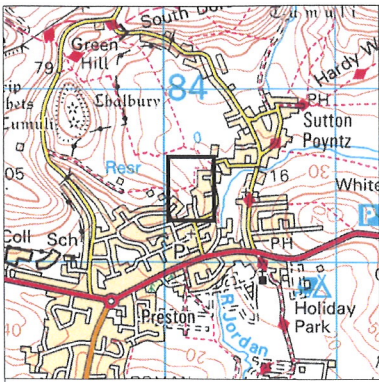
From its junction with the adopted part of Old Granary Close, east of 15 Old Granary Close, north along the adopted part of Old Granary Close and passing through a gap in the wall, north west of 14 Old Granary Close at SY 70198339. Continue south west and south, via stone and earth surfaced steps to SY 70188338, then west, via a slope with steps to the field boundary, north east of 15 Old Granary Close at SY 7017833. Continue west north west across the field to its junction with Footpath 15, north north west of 15 Granary Close. Width: 2.8 metres at SY 70198335, narrowing to 1.5 metres between SY 70198339 and SY 70128340.

Dated this 31ST day of MARCH 2017

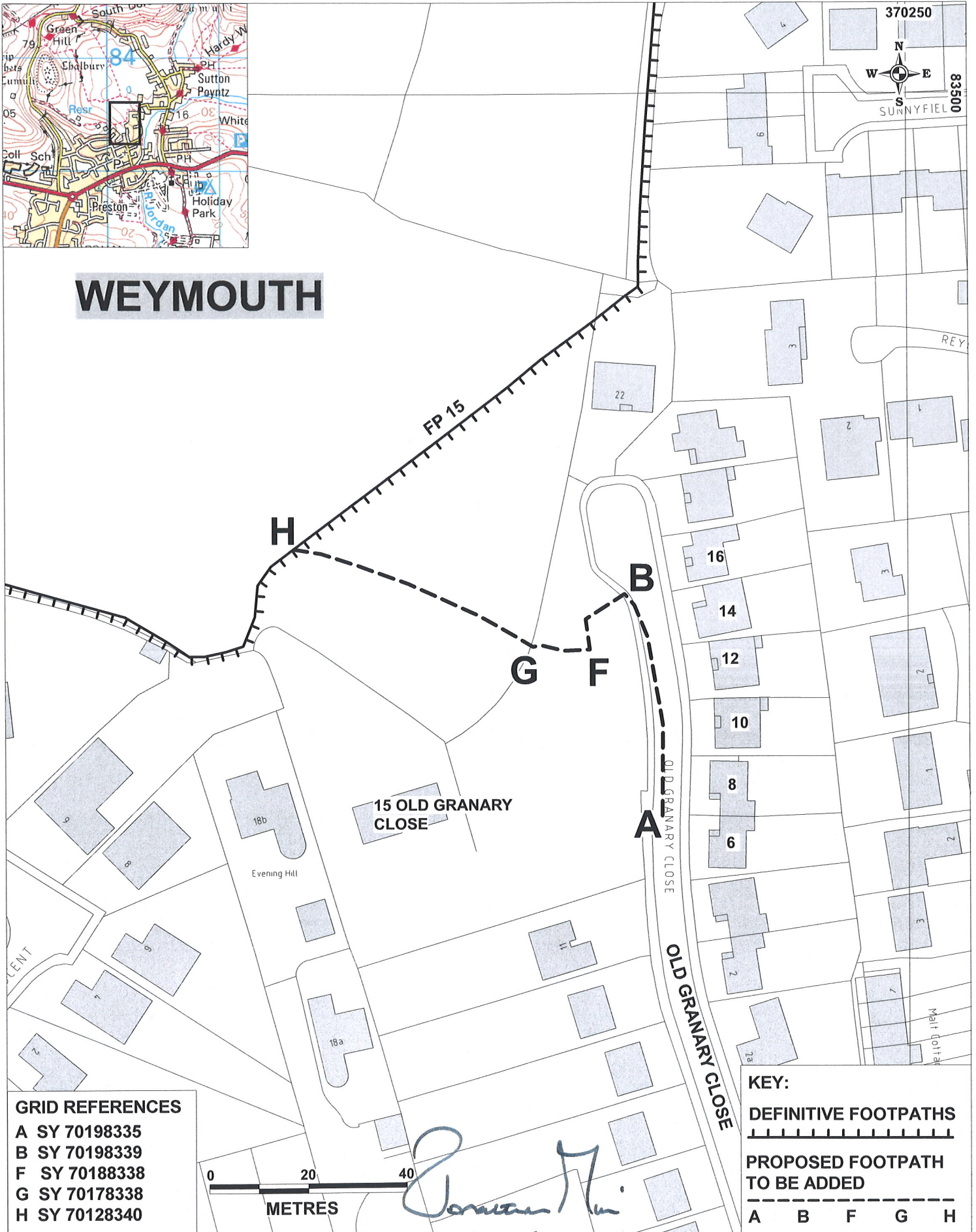
THE COMMON SEAL OF THE
DORSET COUNTY COUNCIL
was fixed in the presence of:-

 13/1/17


Authorised Signatory



WEYMOUTH



GRID REFERENCES

- A SY 70198335
- B SY 70198339
- F SY 70188338
- G SY 70178338
- H SY 70128340



KEY:

- DEFINITIVE FOOTPATHS
 - PROPOSED FOOTPATH TO BE ADDED
- A B F G H

DORSET COUNTY COUNCIL (A FOOTPATH FROM OLD GRANARY CLOSE TO FOOTPATH 15, WEYMOUTH AT PRESTON) DEFINITIVE MAP AND STATEMENT MODIFICATION ORDER 2017

Ref: 14/15/2
Date: 10/02/2015
Scale 1:1000
Drawn By: ACWH
Cent X: 370165
Cent Y: 83394

GEOGRAPHICAL INFORMATION SYSTEMS

Dorset County Council

© Crown copyright and database rights 2017 Ordnance Survey 100019790. You are permitted to use this data solely to enable you to respond to, or interact with, the organisation that provided you with the data. You are not permitted to copy, sub-licence, distribute or sell any of this data to third parties in any form. Aerial Photography © UKPerspectives 2002 © Getmapping 2005, 2009 & 2014